




CONSULTATION PLAN ONLY 2014
 To investigate the status of Public Routes
 County Unclassified Road 53-11
 County Unclassified Road 53-16
 County Unclassified Road 53-18(part)
 County Unclassified Road 53-19
 In the Community of Devauden
 Panta Farm

Routes in question: 
 Unaffected Footpaths: 
 Unaffected Restricted Byways: 

Scale 1:6000 at A3
 GR: ST491996
 Reproduced from an Ordnance Survey
 map with the permission of the



Plan 1 route 53-16 highlighted
 Appendix | 1

Wildlife and Countryside Act 1981, Section 53**Investigation into the status of certain roads in the Monmouthshire County Council area****Routes: a) Routes 53-11 and 53-18, b) Route 53-16; and c) Route 53-19****Client: Monmouthshire County Council**

Document Locations:

- MCC = Monmouthshire County Council (County Hall)
- GRW = Gwent Records Office (Digital Images at MCC)
- NA = National Archives, Kew (Digital Images at MCC)
- RCA = Currently held by Robin Carr Associates (to be returned to MCC)
-

Document	Date	Document Location
Highway Authority Maps/Records	1949	MCC
Highway Authority Maps/Records	1952 (reproduced 1987)	MCC
Highway schedules	Undated	MCC
Highway Authority Maps/Records	Undated – OS base map 1921	MCC
Highway Authority Maps/Records	1955	MCC
List of Streets	1988	MCC
List of Streets	2008	MCC
List of Streets	2014/Current	MCC
Definitive Map & Statement	Published 1967	MCC
Draft Definitive Map & Statement	1952	MCC
Draft Additions and Deletions maps	1952	MCC
Special Review Map	1972	MCC
1910 Finance Act Records	1910	GRO & NA
Tithe Map	1839	GRO & NA
Greenwood's Map	1830	GRO
Moule	1848	GRO
Hall	1831	GRO
Price	1823	GRO
Teesdale	1829	GRO
Gray & Son	1840	GRO
Cary	1805	GRO
David & Charles Map	1830	GRO

Ordnance Survey Map	1833	GRO
Ordnance Survey Map	1881	GRO
Ordnance Survey Map	1886	GRO
Ordnance Survey Map	1901	GRO
Ordnance Survey Map	1920/1	GRO
Property Sales Details	1920	Mr & Mrs Brooke
Property Sale Details	1977	Mr & Mrs Brooke

Files Assessed

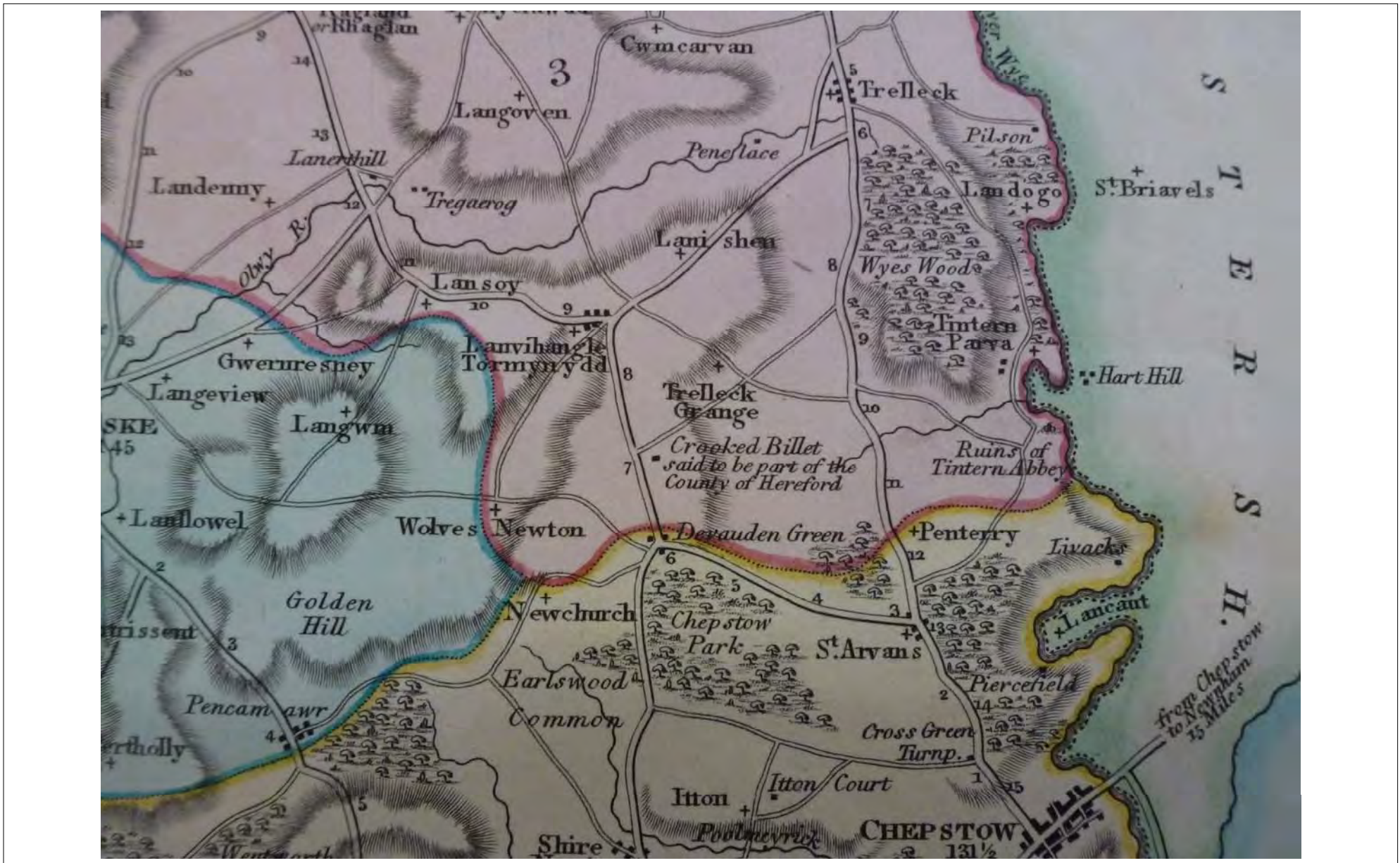
MCC File – PROW 68 (File 2)	MCC File – PROW 20	MCC
MCC File – Devauden FP 177	MCC File – Definitive Map Review 1974	MCC
MCC File – Devauden FP 182	MCC File – Photographic Survey UCR 53-16	MCC
MCC File – Devauden FP 188	MCC File – Special Review of Unclassified County Roads/Green Lanes	MCC
MCC File – Devauden FP 189	MCC File – Great Panta Box 115 Shelf N1	MCC
MCC File – Devauden FP 187	MCC File – Representations re UCR 53-16 from Acuity Legal dated 27 th March 2014	MCC
MCC File – Devauden FP 191		MCC
MCC File – Devauden FP 192		MCC
MCC File – Devauden FP 372		MCC



18th & 19th Century Commercial Maps (Appendix 3)

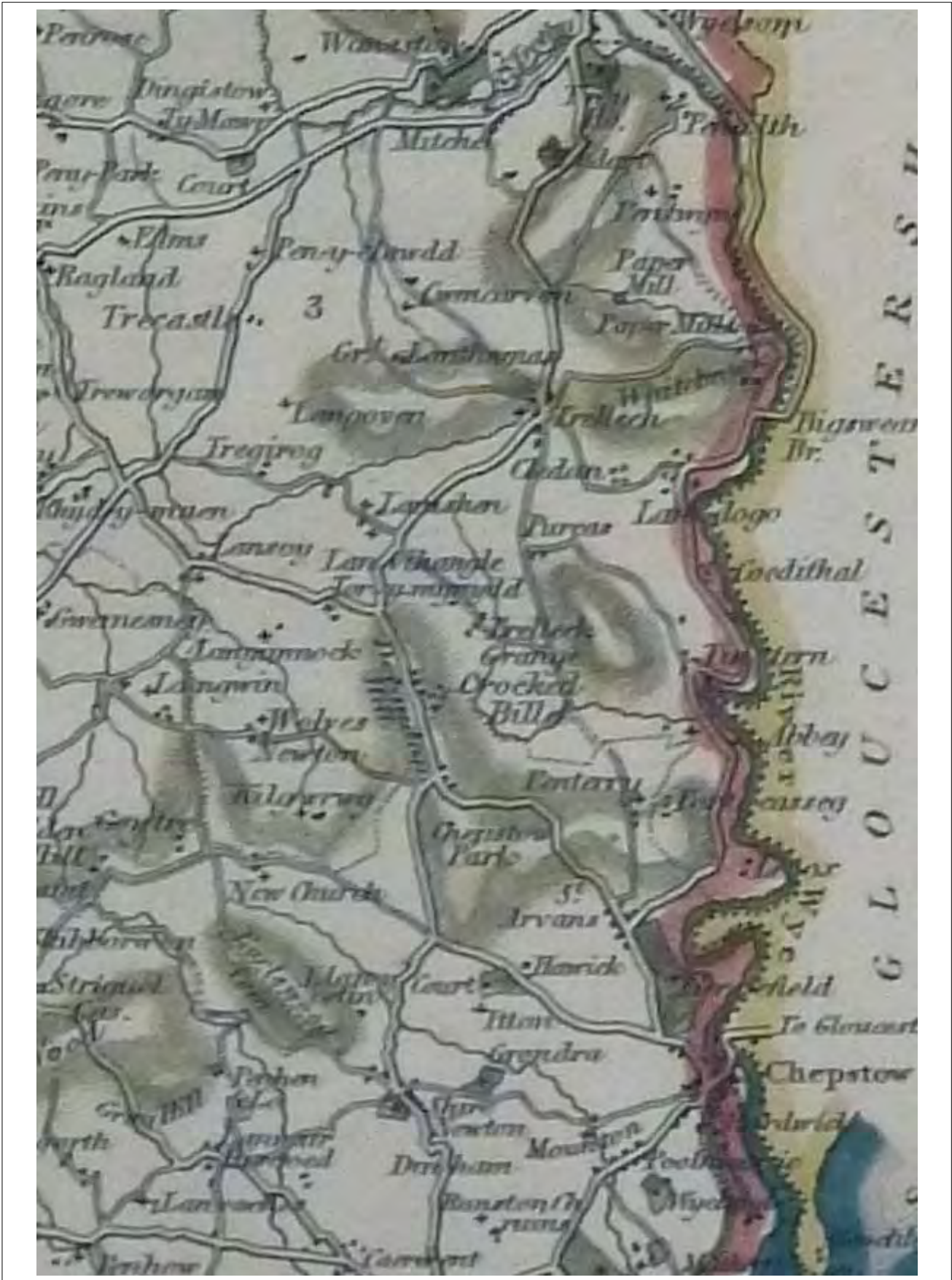
Cary's Map 1805

Appendix | 3.1




18th & 19th Century Commercial Maps (Appendix 3)

Teedale's Map 1829



18th & 19th Century Commercial Maps (Appendix 3)
Thomas Moule's Map 1848



18th & 19th Century Commercial Maps (Appendix 3)

Price's Map 1823

Appendix | 3.4



18th & 19th Century Commercial Maps (Appendix 3)

David & Charles Map 1830



18th & 19th Century Commercial Maps (Appendix 3)
Greenwoods Map 1830



18th & 19th Century Commercial Maps (Appendix 3)

Hall's Map 1831

Appendix | 3.7



18th & 19th Century Commercial Maps (Appendix 3)

Gary & Son Map 1840



Tithe Map 1839 (Appendix 4)
Tithe Map (Composite)



Tithe Map 1839 (Appendix 4)
Tithe Map (1) (Gwent Record Office)



Tithe Map 1839 (Appendix 4)
Tithe Map (2) (Gwent Record Office)



Tithe Map 1839 (Appendix 4)
Tithe Map (3) (Gwent Record Office)



Tithe Map 1839 (Appendix 4)
Tithe Map (4) (Gwent Record Office)



Tithe Map 1839 (Appendix 4)
Tithe Map (National Archives, Kew)



Ordnance Survey maps (Appendix 5)

OS 1 inch 1833(1)



Ordnance Survey maps (Appendix 5)

OS 1 inch 1833(2)

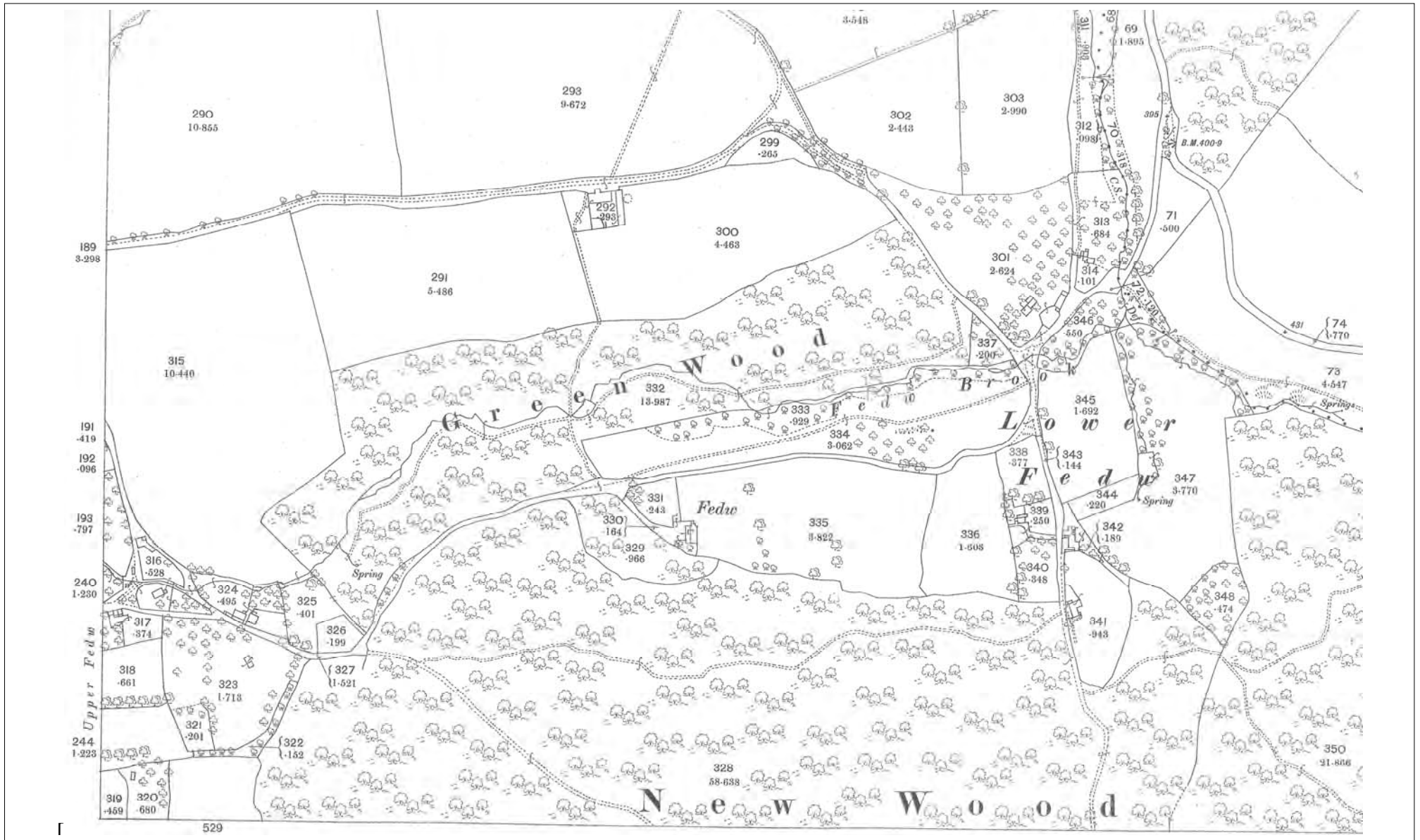
Appendix | 5.2



Ordnance Survey maps (Appendix 5)

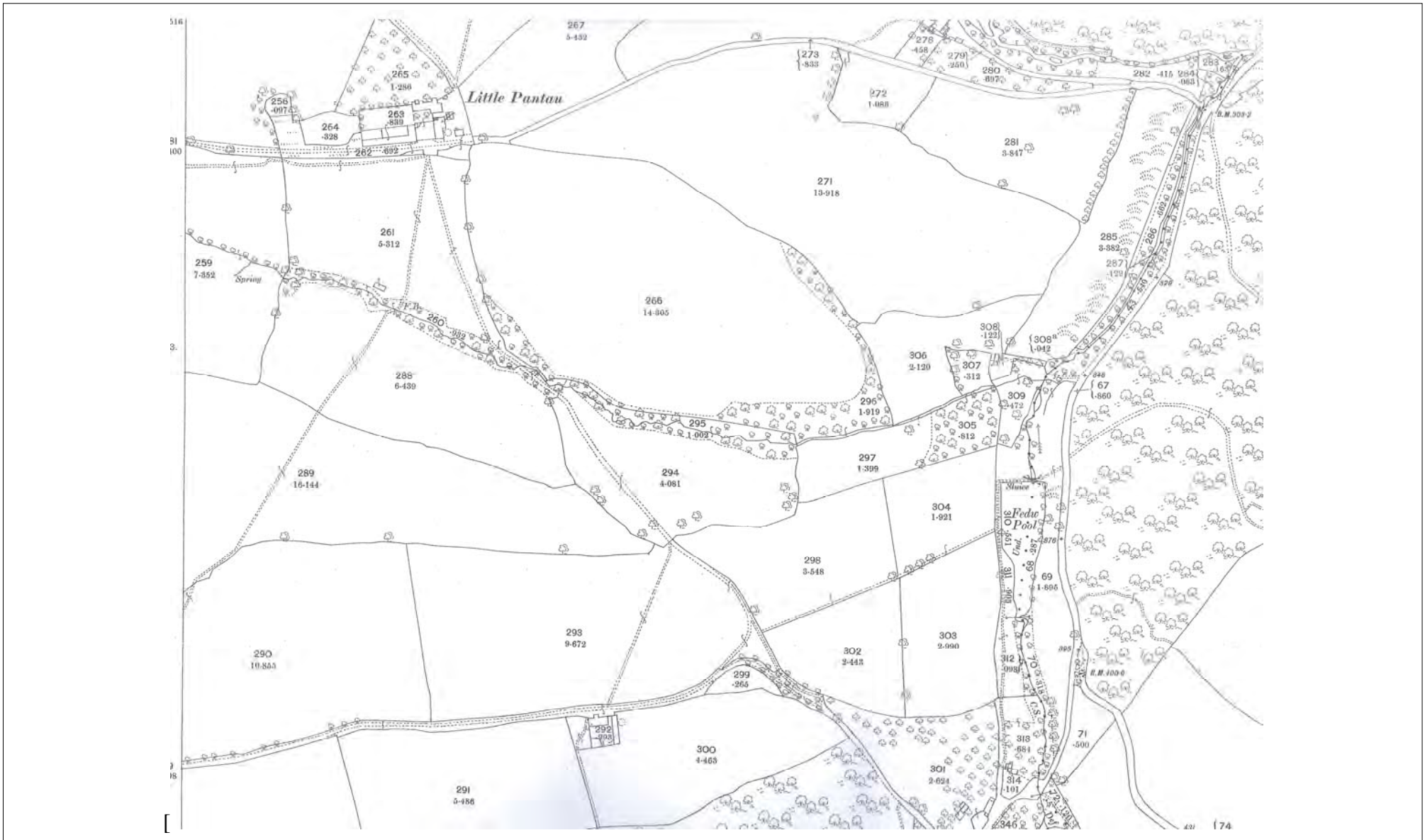
OS 25 inch 1881(1)

Appendix | 5.3



Ordnance Survey maps (Appendix 5)

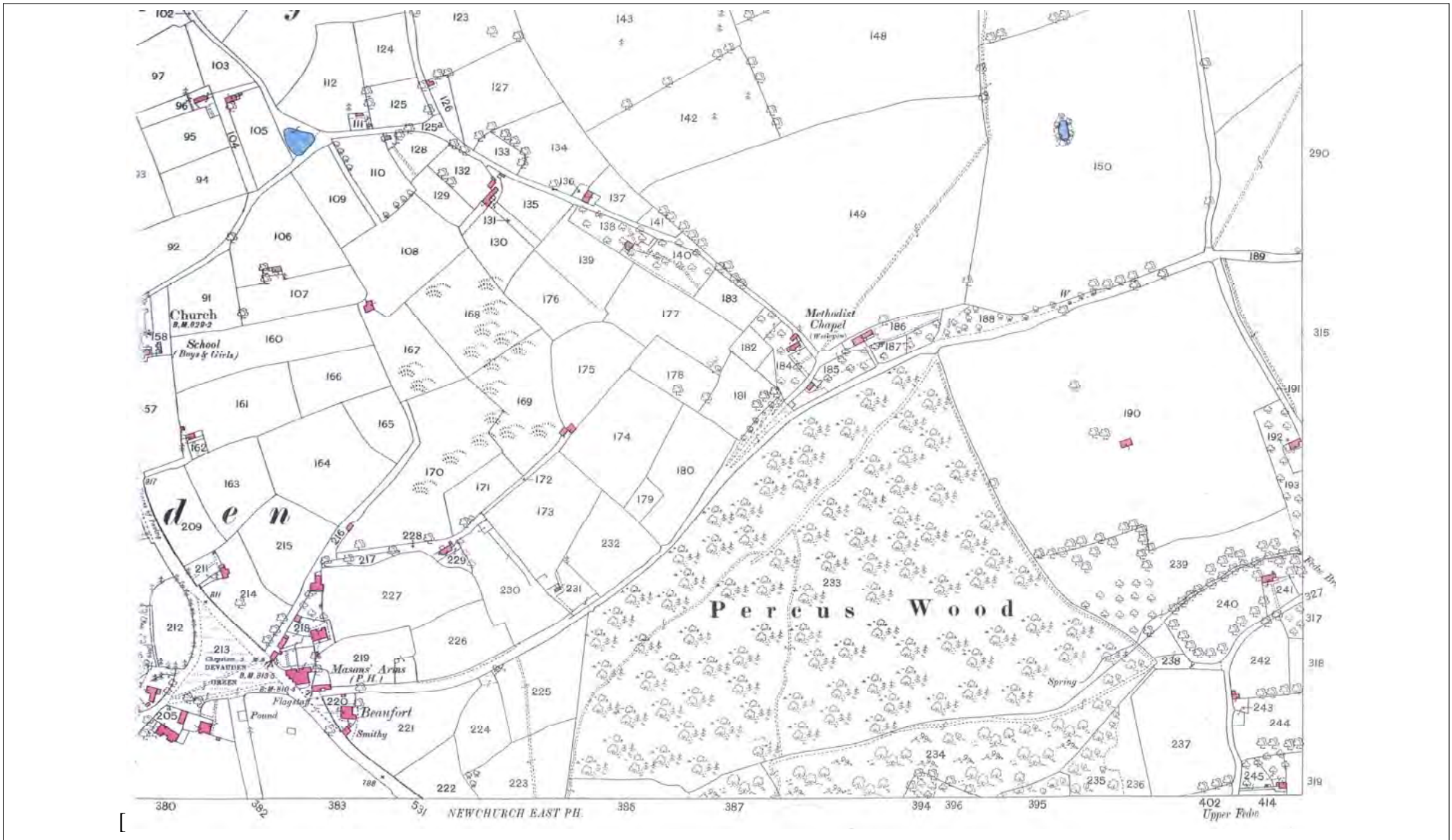
OS 25 inch 1881(2)



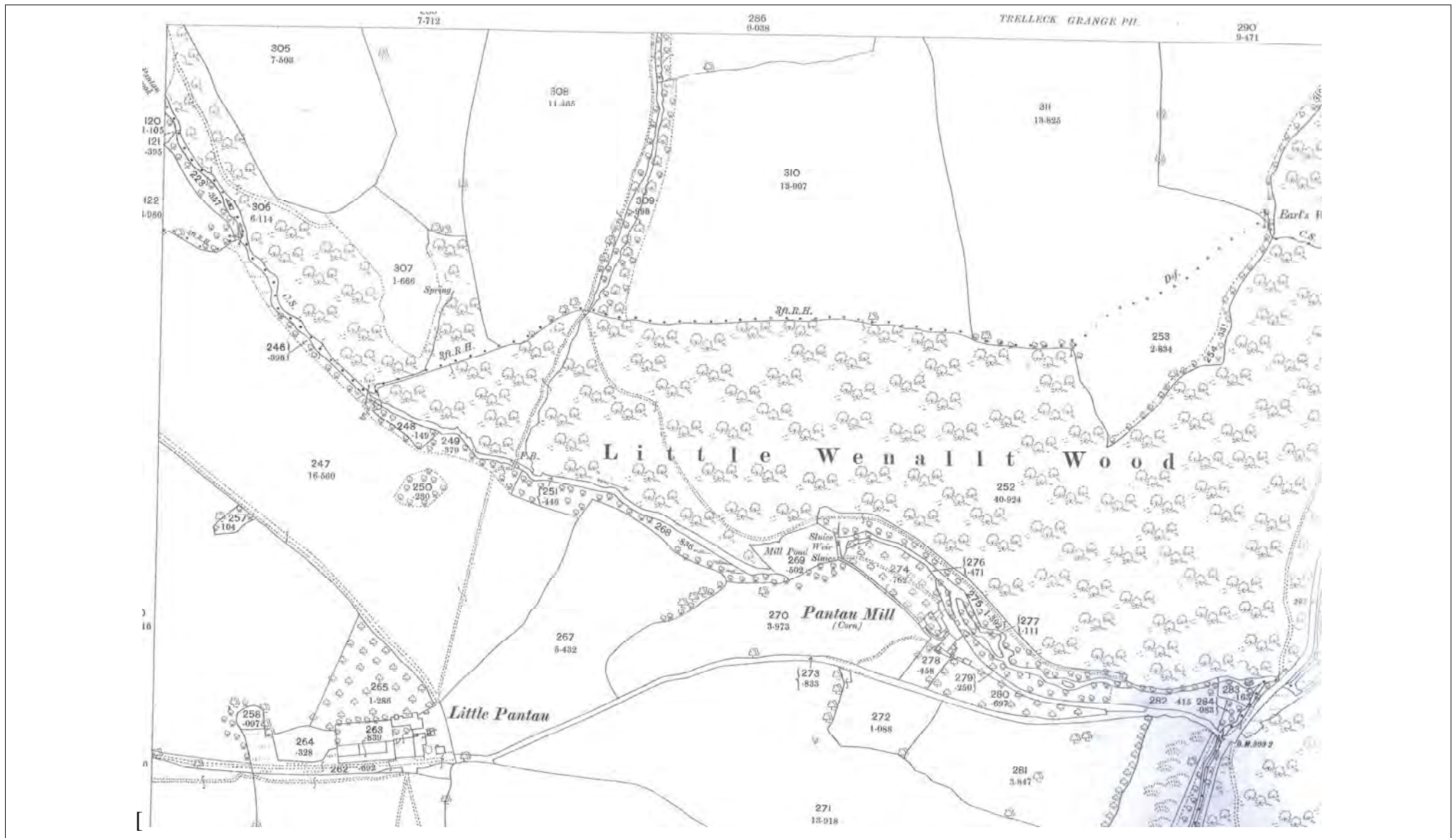
Ordnance Survey maps (Appendix 5)

OS 25 inch 1881(3)

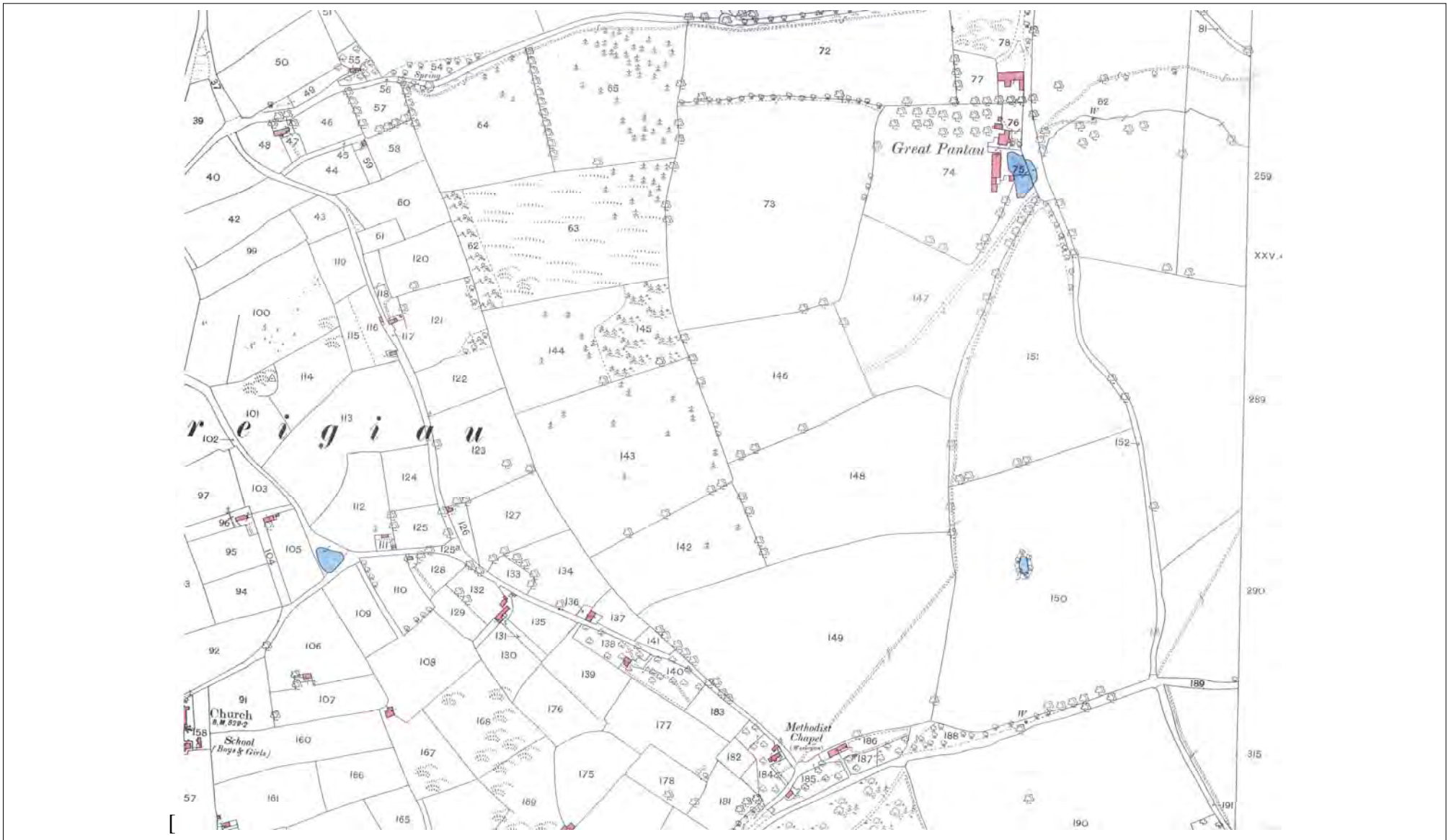
Appendix | 5.5



Ordnance Survey maps (Appendix 5)
 OS 25 inch 1881(4)
 Appendix | 5.6



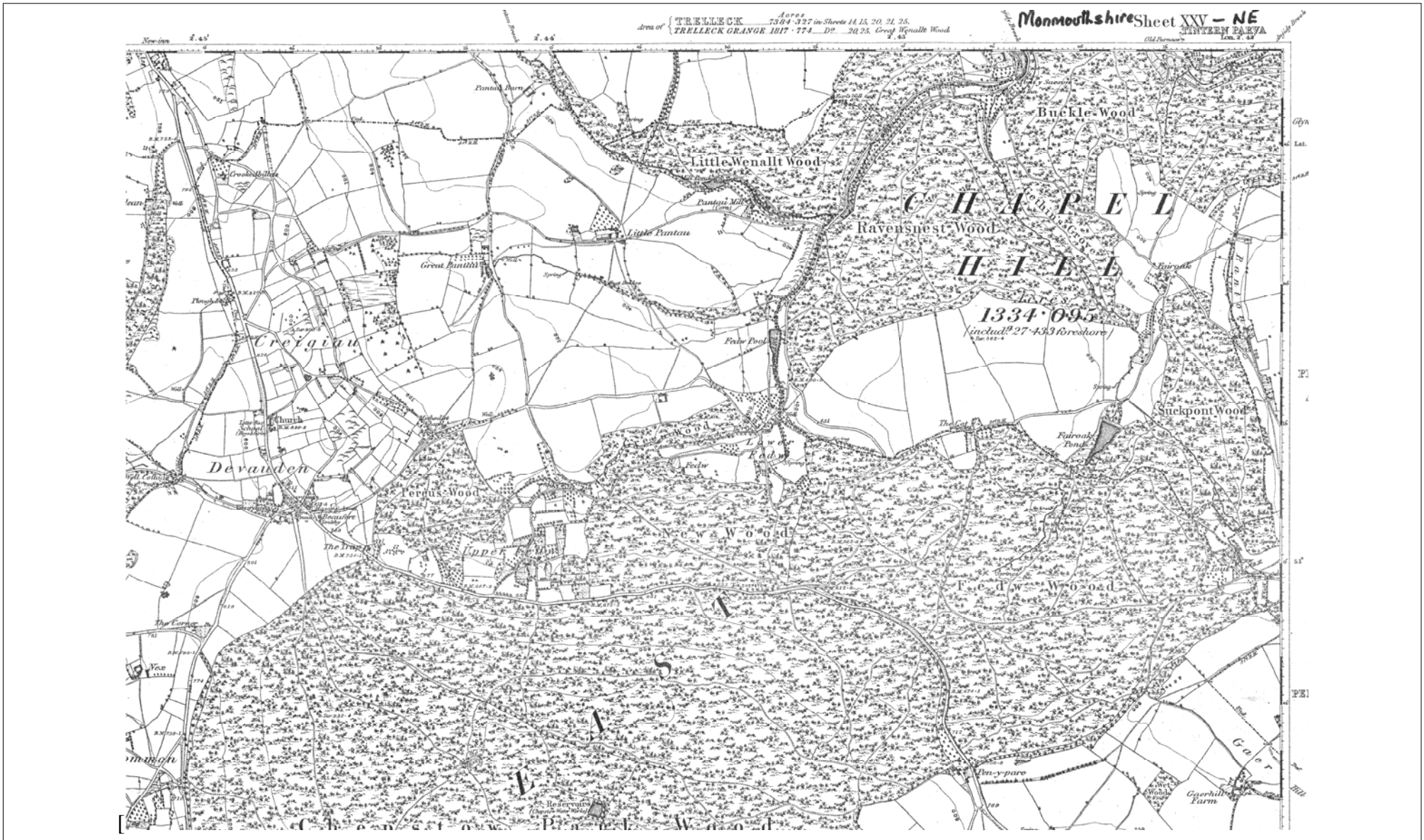
Ordnance Survey maps (Appendix 5)
OS 25 inch 1881(5)



Ordnance Survey maps (Appendix 5)

OS 25 inch 1881(6)

Appendix | 5.8



Ordnance Survey maps (Appendix 5)

OS 6 inch 1886(1)

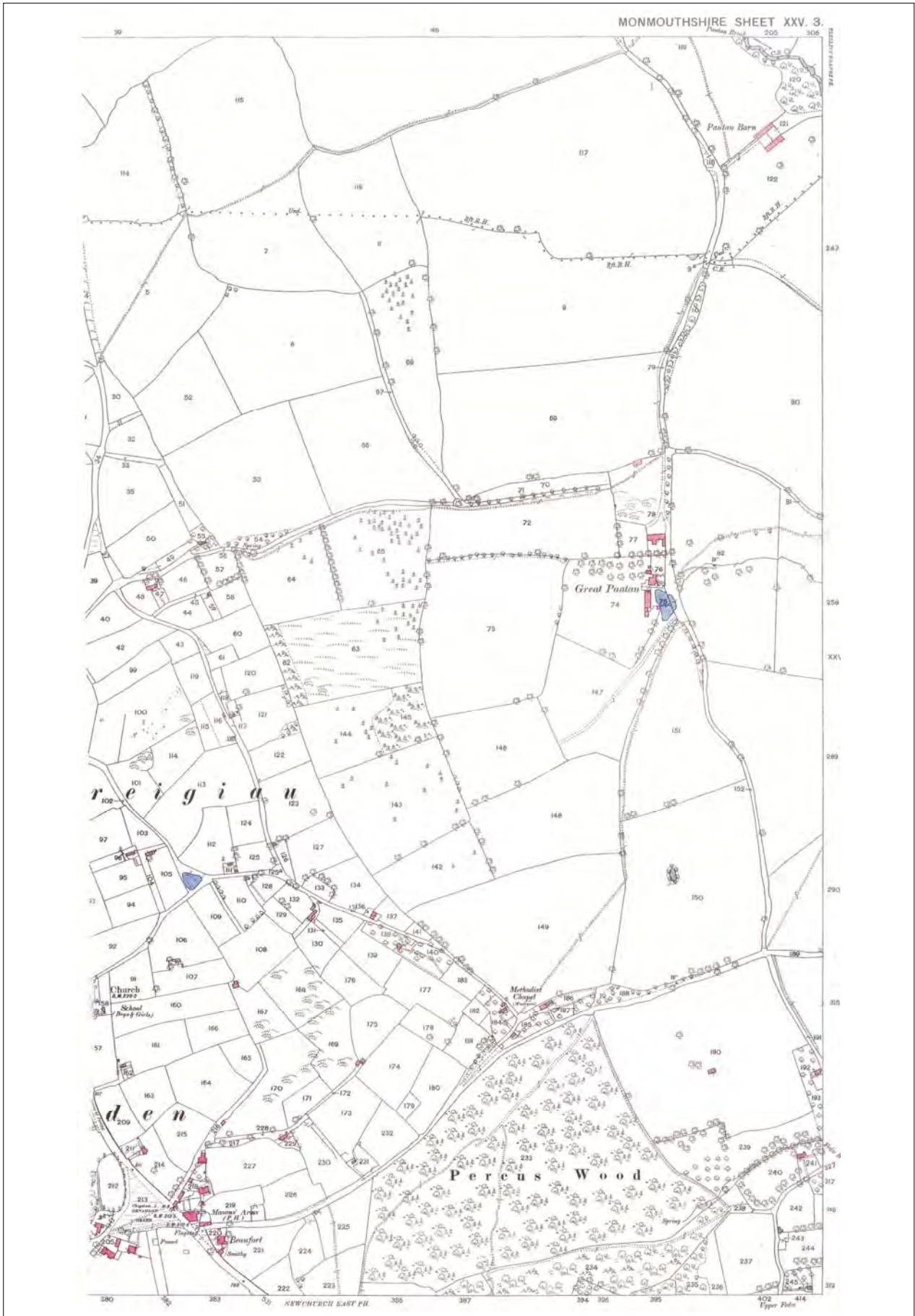
Appendix | 5.9



Ordnance Survey maps (Appendix 5)
OS 6 inch 1886(2)
Appendix | 5.10

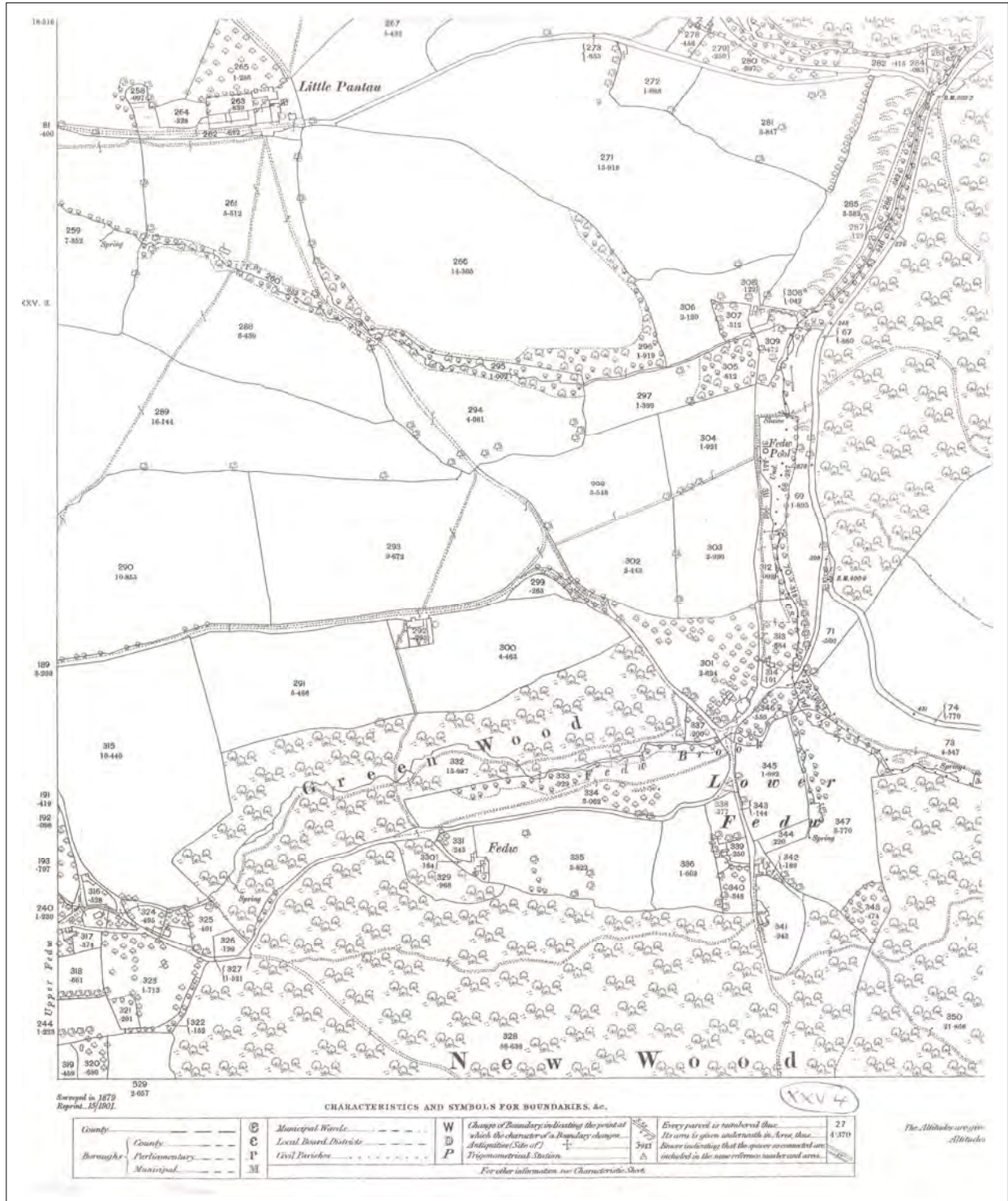


Ordnance Survey maps (Appendix 5)
OS 25 inch 1901 (Composite)

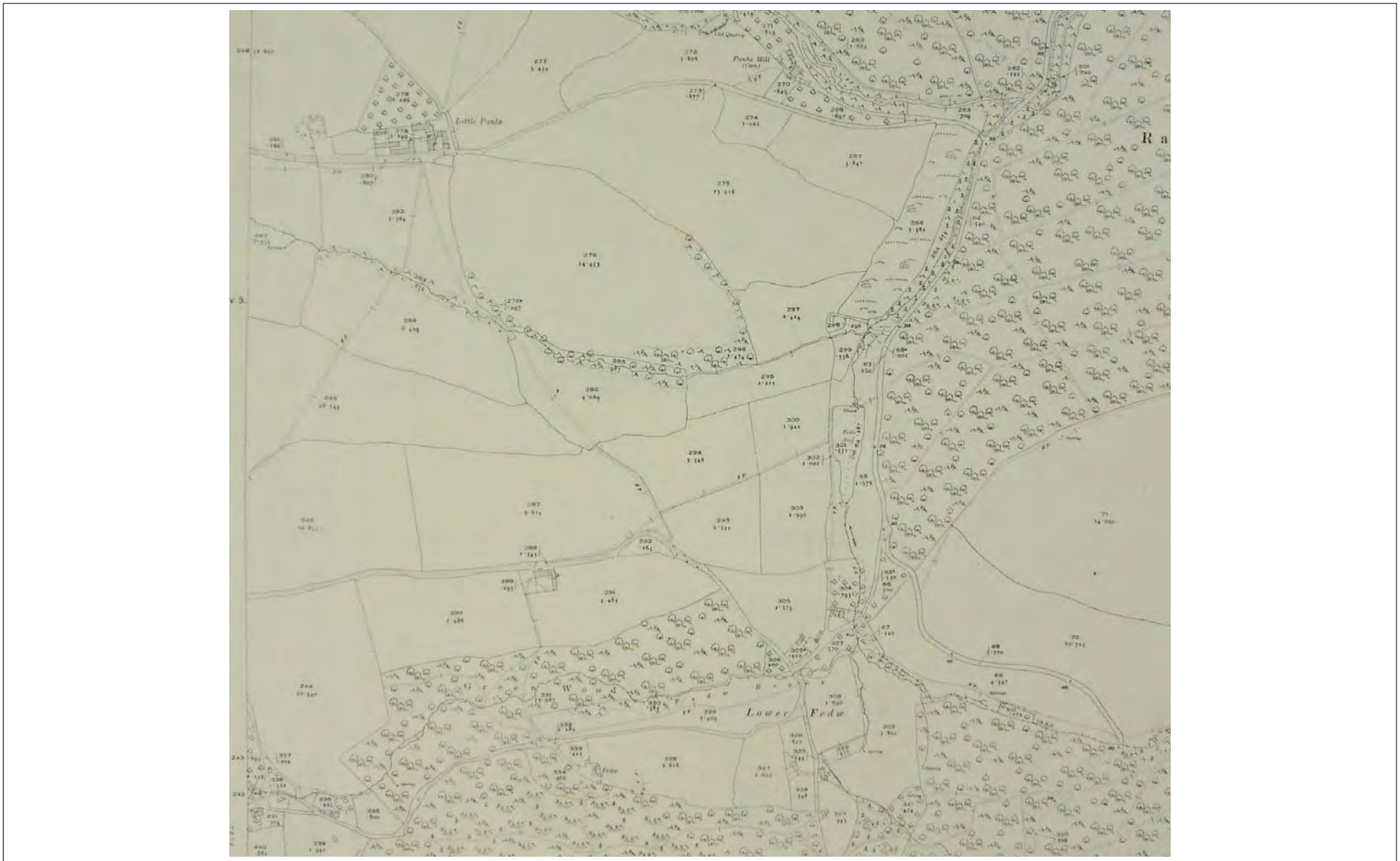


Ordnance Survey maps (Appendix 5)

OS 25 inch 1901 (1)



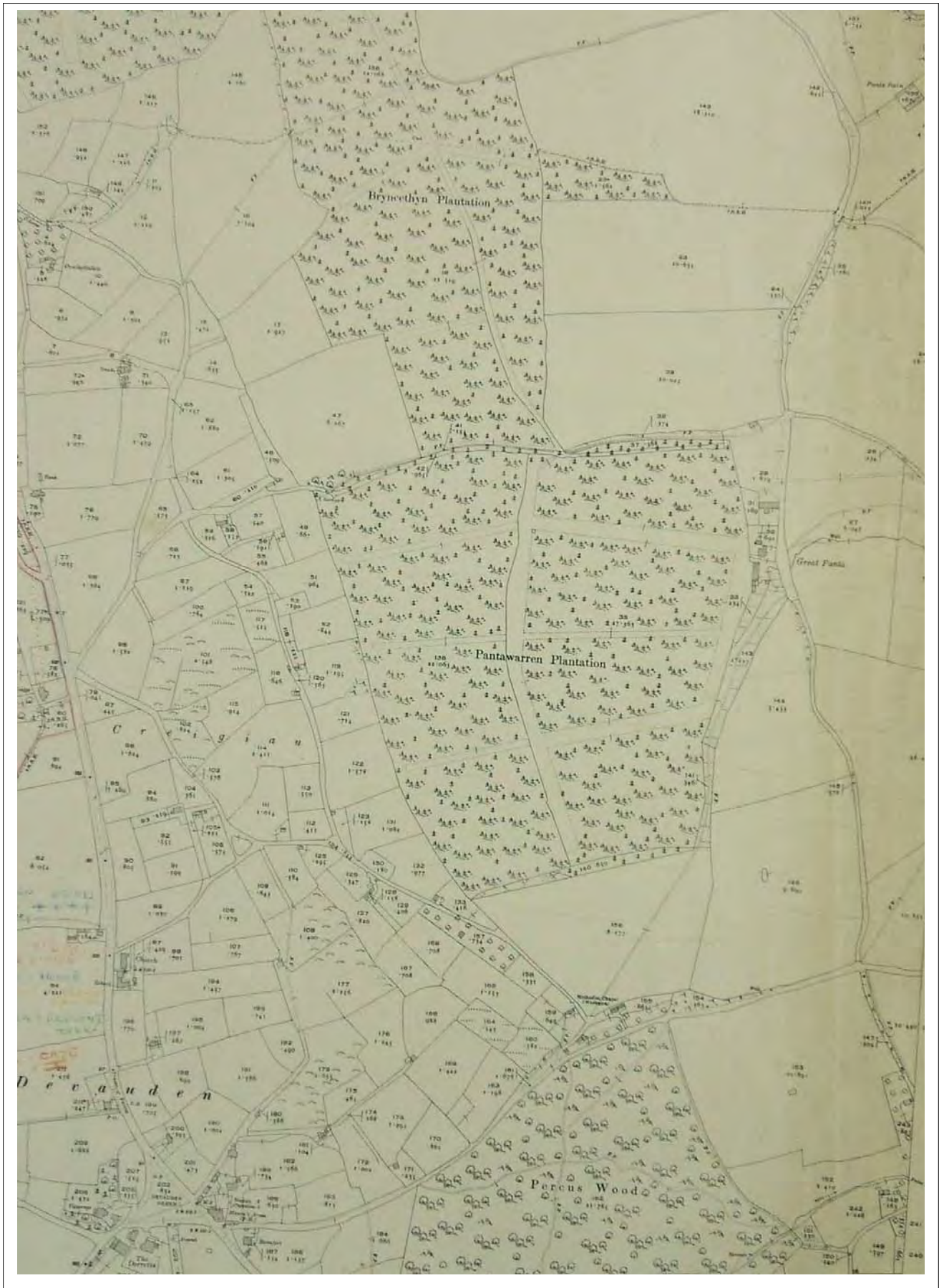
Ordnance Survey maps (Appendix 5)
 OS 25 inch 1901 (2)
 Appendix | 5.13



Ordnance Survey maps (Appendix 5)

OS 25 inch 1920 (1)

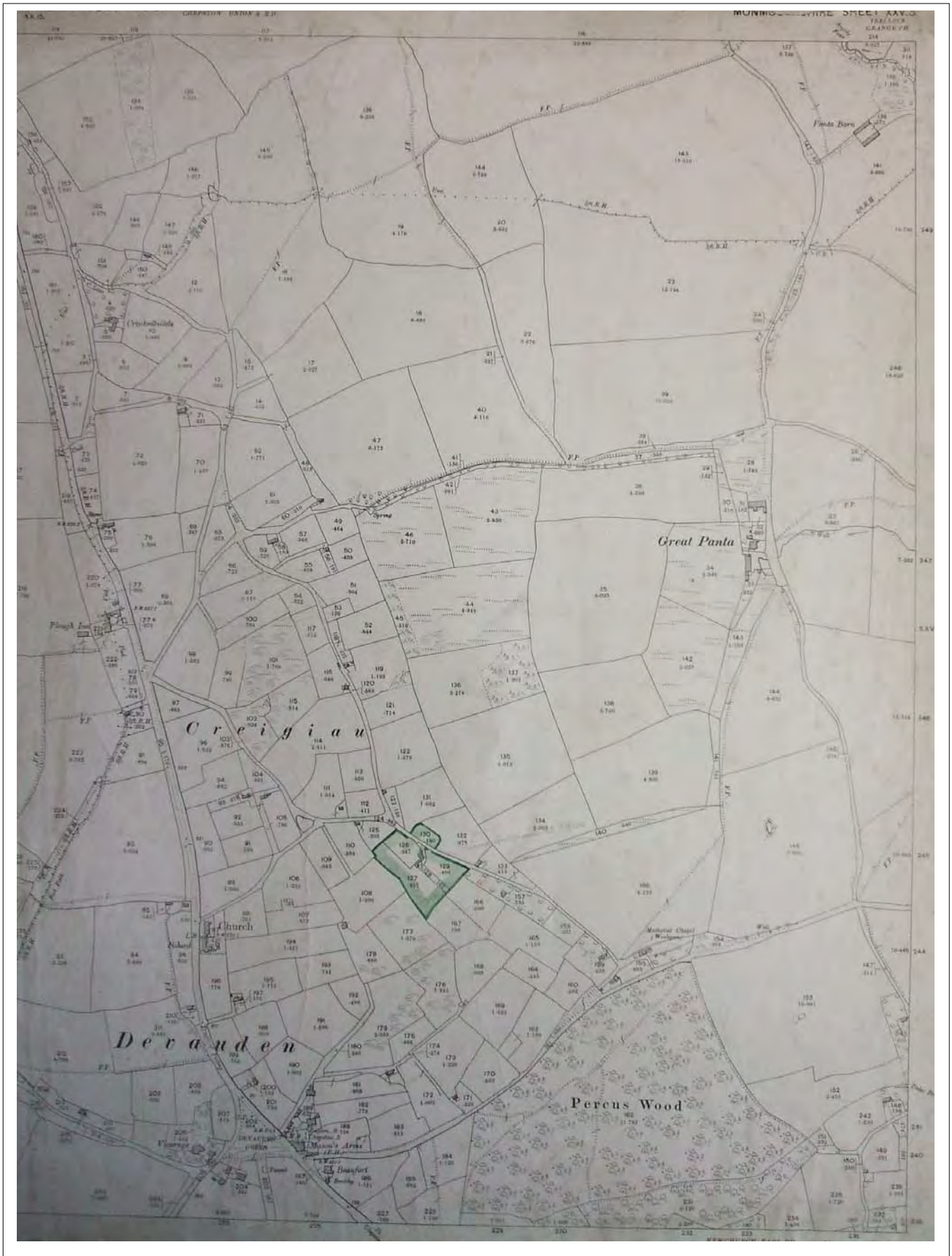
Appendix | 5.14



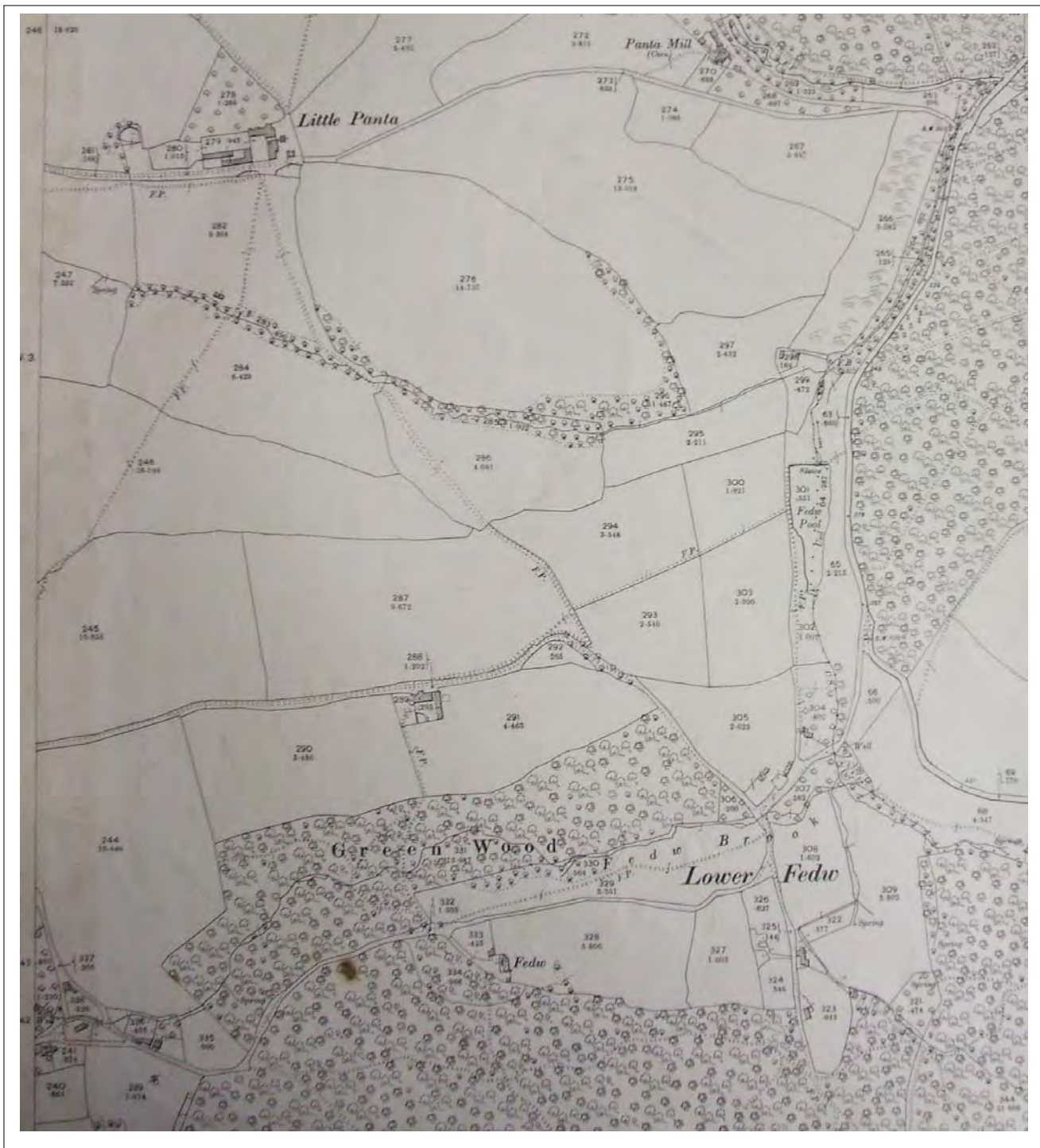
Ordnance Survey maps (Appendix 5)

OS 25 inch 1920 (2)

Appendix | 5.15



Ordnance Survey maps (Appendix 5)
OS 25 inch 1920 (3)
Appendix | 5.16



Ordnance Survey maps (Appendix 5)
OS 25 inch 1920 (4)
Appendix | 5.17